







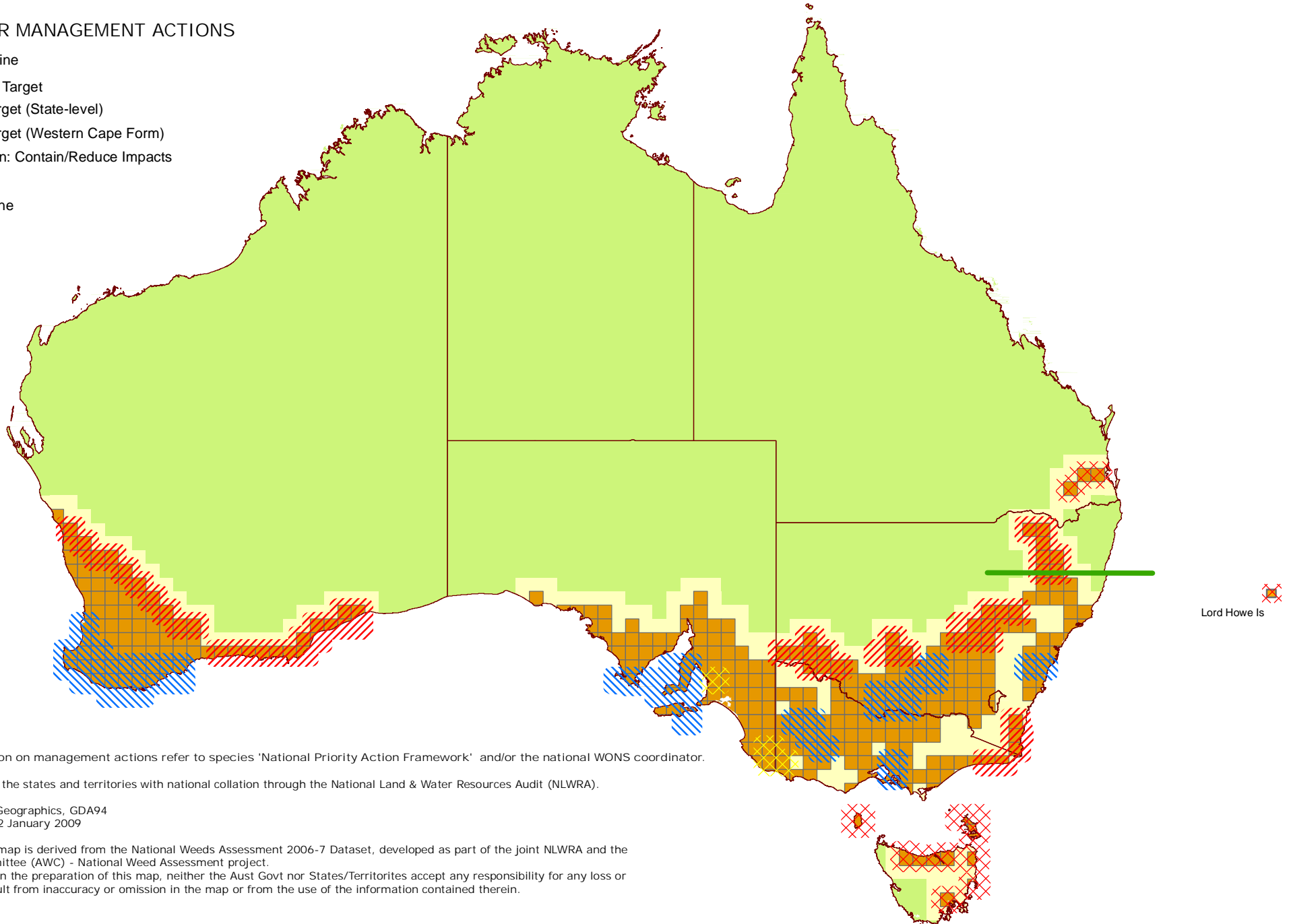


# BRIDAL CREEPER (*Asparagus asparagoides*) WEED SPREAD & MANAGEMENT ACTIONS 2009

## BRIDAL CREEPER MANAGEMENT ACTIONS

-  Containment Line
-  Outlier Control Target
-  Eradication Target (State-level)
-  Eradication Target (Western Cape Form)
-  Core infestation: Contain/Reduce Impacts
-  Weed Present
-  Weed Free Zone
-  Weed Zone



250  
Km

For detailed information on management actions refer to species 'National Priority Action Framework' and/or the national WONS coordinator.

Digital data supplied by the states and territories with national collation through the National Land & Water Resources Audit (NLWRA).

Projection and datum: Geographics, GDA94  
Map production date: 22 January 2009

The information in this map is derived from the National Weeds Assessment 2006-7 Dataset, developed as part of the joint NLWRA and the Australian Weeds Committee (AWC) - National Weed Assessment project.  
Whilst all care is taken in the preparation of this map, neither the Aust Govt nor States/Territorites accept any responsibility for any loss or damage which may result from inaccuracy or omission in the map or from the use of the information contained therein.  
All rights reserved.